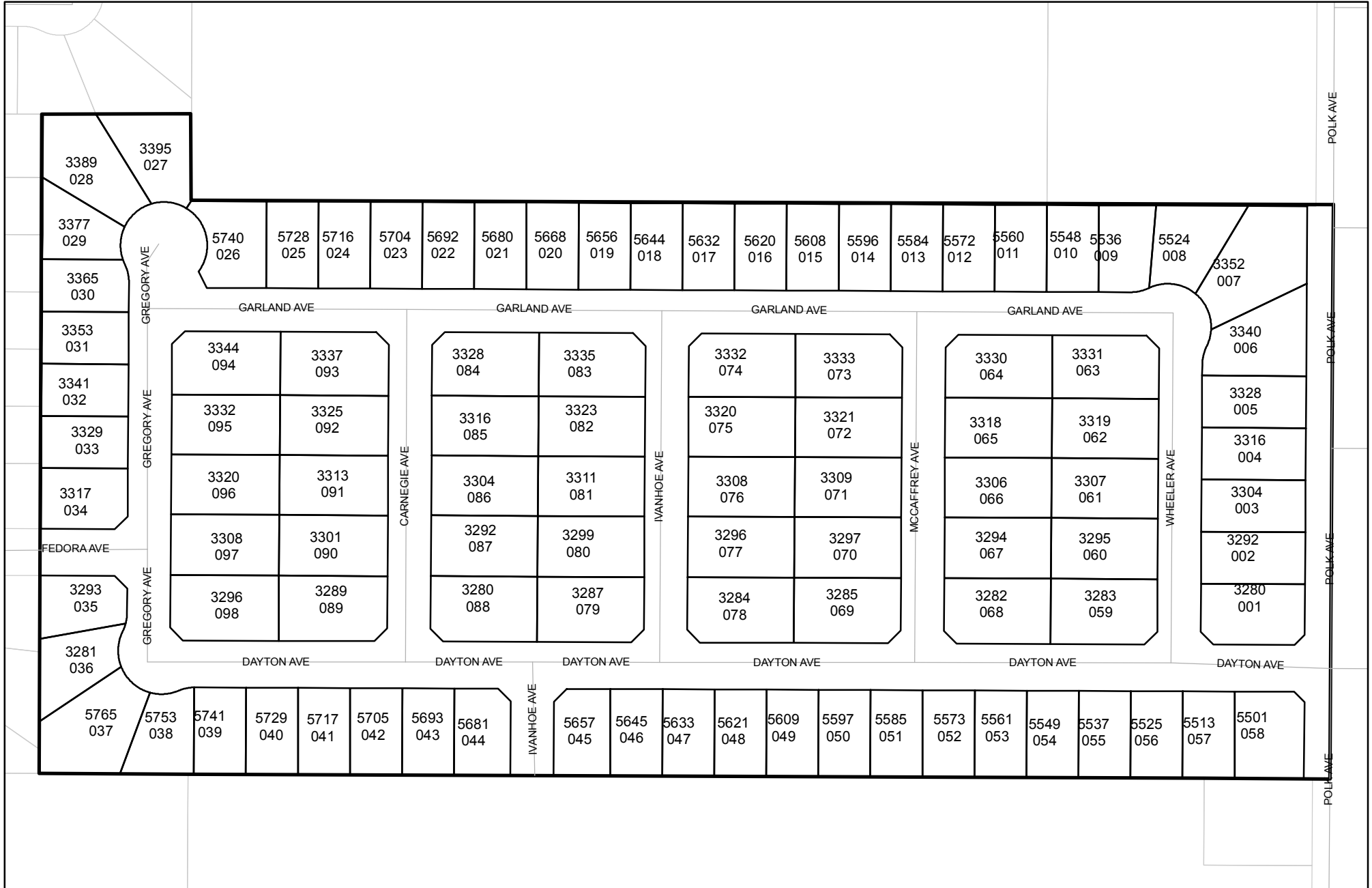




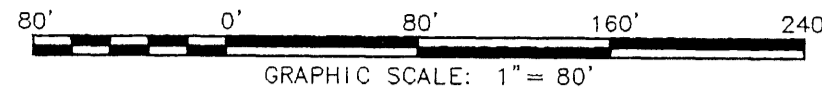
Prepared on Tue Apr 02 14:02:52 2013

Street Names, Addresses and (Lot Numbers) for T5316



FINAL MAP OF TRACT NO. 5316

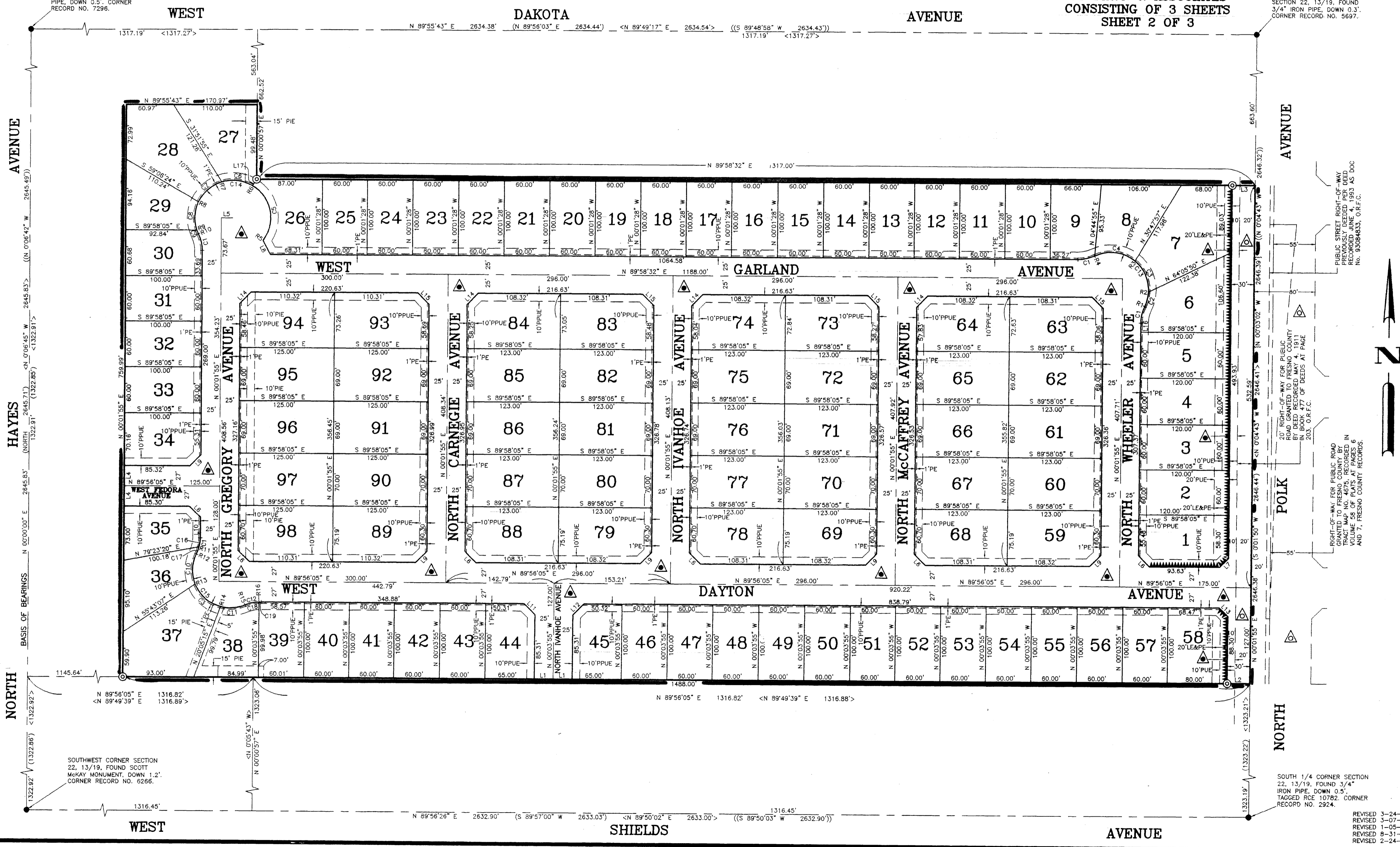
PHASE 1 OF TENTATIVE TRACT NO. 5316
CENTEX HOMES
IN THE CITY OF FRESNO, FRESNO COUNTY, CALIFORNIA
SURVEYED AND PLATTED IN FEBRUARY, 2005
BY DIXON & ASSOCIATES
CONSISTING OF 3 SHEETS
SHEET 2 OF 3



SEE SHEET NO. 3 FOR LEGEND AND DATA TABLES

WEST 1/4 CORNER SECTION 22, 13/19 FOUND 1" IRON PIPE, DOWN 0.5'. CORNER RECORD NO. 7296.

CENTER 1/4 CORNER SECTION 22, 13/19, FOUND 3/4" IRON PIPE, DOWN 0.3'. CORNER RECORD NO. 5697.



PUBLIC STREET RIGHT-OF-WAY GRANTED TO FRESNO COUNTY BEING RECORDED IN DEED RECORD NO. 93084833, O.R.F.C.

20' RIGHT-OF-WAY FOR PUBLIC ROAD GRANTED TO FRESNO COUNTY BEING RECORDED IN DEED RECORD NO. 93084833, O.R.F.C.

RIGHT-OF-WAY FOR PUBLIC ROAD GRANTED TO FRESNO COUNTY BY LOCAL MAP NO. 4875, RECORDED IN DEED RECORD NO. 93084833, O.R.F.C. AND 7, FRESNO COUNTY RECORDS.

SOUTH 1/4 CORNER SECTION 22, 13/19, FOUND 3/4" IRON PIPE, DOWN 0.5'. TAGGED RCE 10782, CORNER RECORD NO. 2924.



REVISED 3-24-06
REVISED 3-07-06
REVISED 1-05-06
REVISED 8-31-05
REVISED 2-24-05