Street Names, Addresses and (Lot Numbers) for T5135

N

Prepared on Wed Dec 14 22:48:42 2016

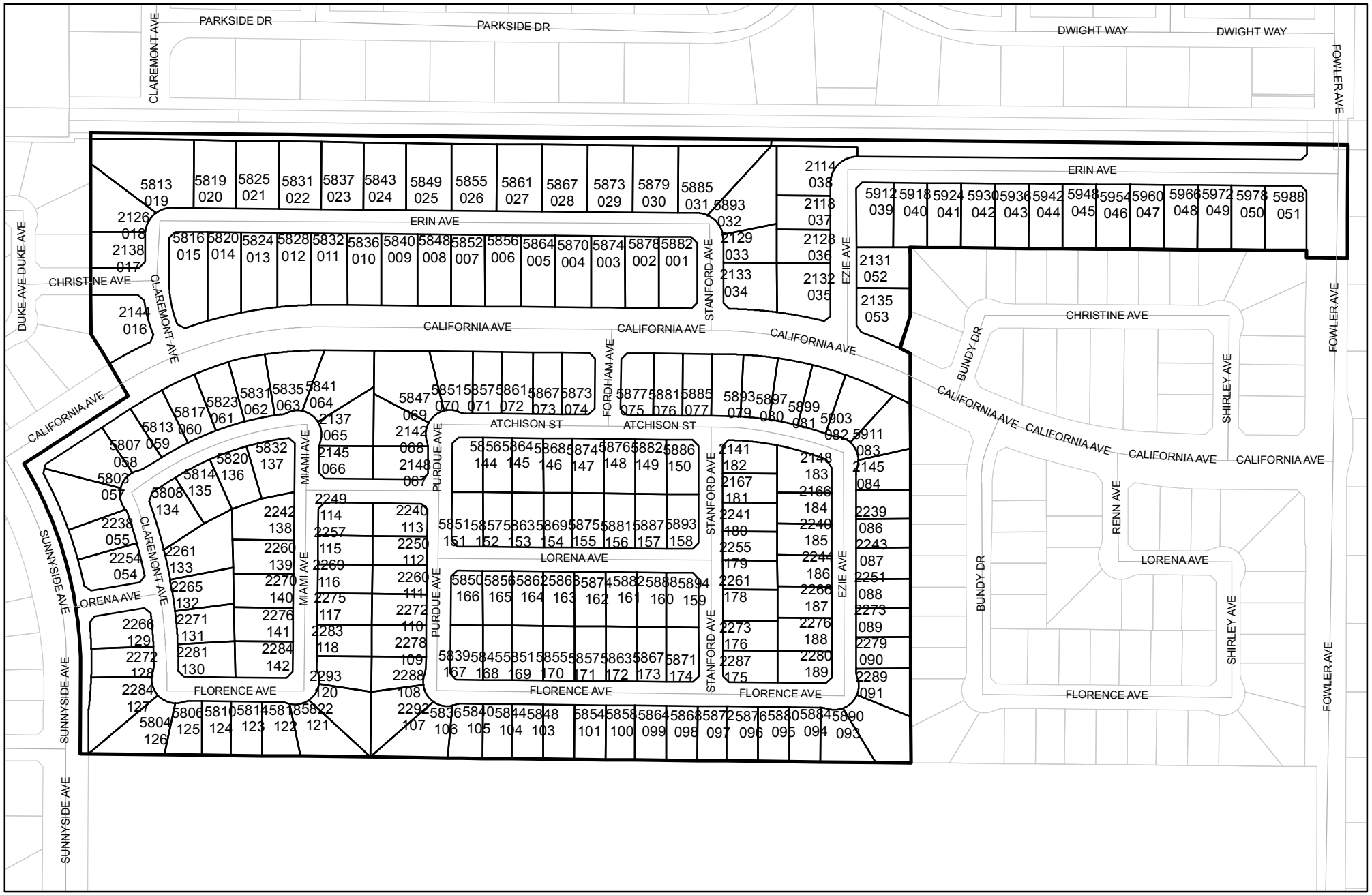

MAP OF
TRACT NO. 5135

PHASE VI OF TENTATIVE TRACT NO. 4570

IN THE CITY OF FRESNO
FRESNO COUNTY, CALIFORNIA
SURVEYED AND PLATTED IN APRIL, 2003
BY INGELS - BRAUN & ASSOCIATES

CONSISTING OF FIVE SHEETS
SHEET 3 OF 5 SHEETS

SEE SHEET TWO FOR BASIS OF BEARINGS, LEGEND AND FOUND MONUMENT DESCRIPTIONS

SEE SHEET FIVE FOR CURVE, LINE AND RADIAL TABLES

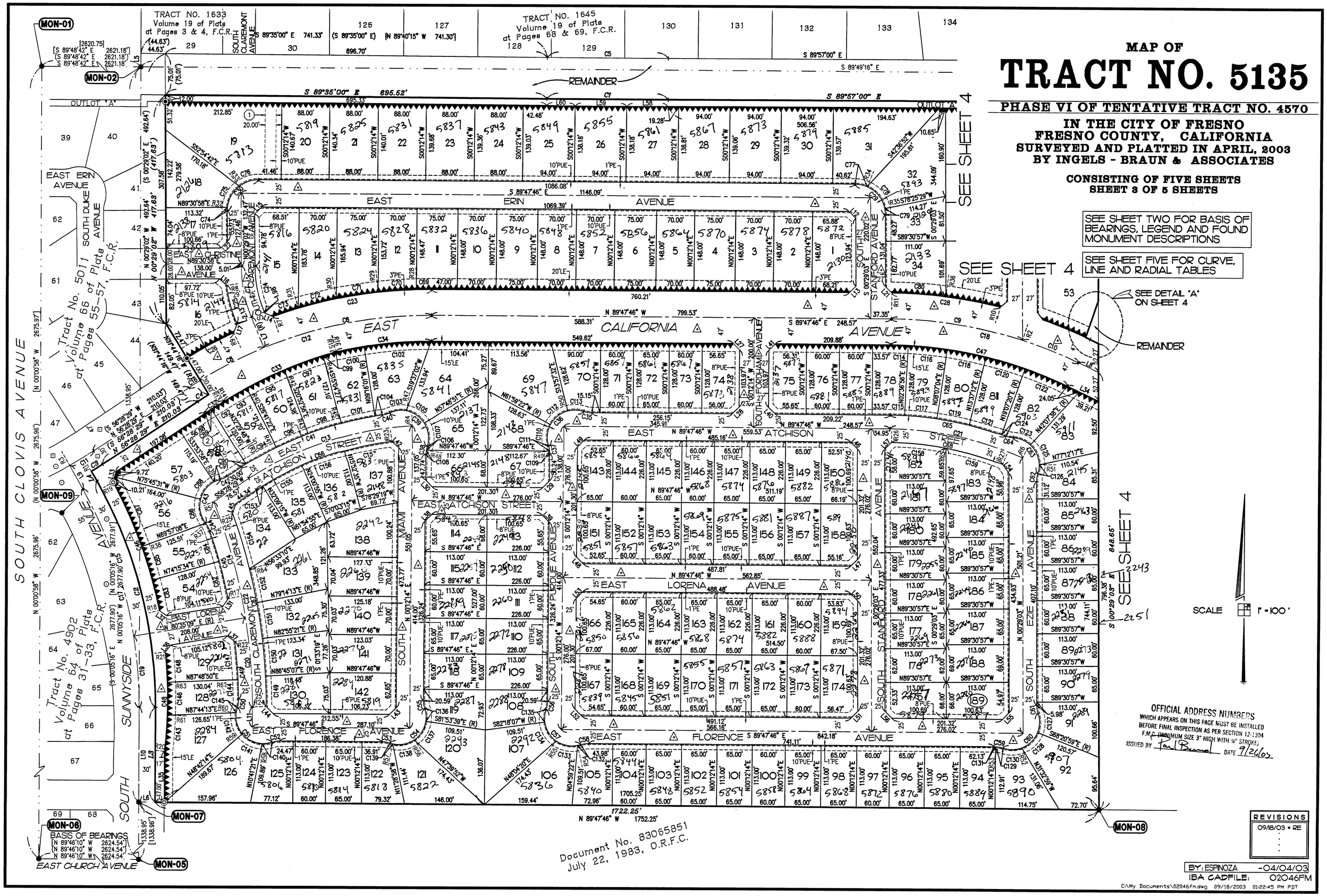

OFFICIAL ADDRESS NUMBERS
WHICH APPEARS ON THIS PAGE MUST BE INSTALLED BEFORE FINAL INSPECTION AS PER SECTION 12-1304 F.M.C. (MINIMUM SIZE 3" HIGH WITH ¼" STROKE)
ISSUED BY [signature] DATE 9/26/03

Document No. 83065851
July 22, 1983, O.R.F.C.

REVISIONS
09/18/03 • RE

BY: ESPINOZA -04/04/03
IBA CADFILE: 02046FM

C:\My Documents\02046fm.dwg 09/18/2003 01:22:45 PM PDT

MAP OF
TRACT NO. 5135

PHASE VI OF TENTATIVE TRACT NO. 4570

IN THE CITY OF FRESNO
FRESNO COUNTY, CALIFORNIA
SURVEYED AND PLATTED IN APRIL, 2003
BY INGELS - BRAUN & ASSOCIATES

CONSISTING OF FIVE SHEETS
SHEET 4 OF 5 SHEETS

SEE SHEET TWO FOR BASIS OF BEARINGS, LEGEND AND FOUND MONUMENT DESCRIPTIONS

SEE SHEET FIVE FOR CURVE, LINE AND RADIAL TABLES

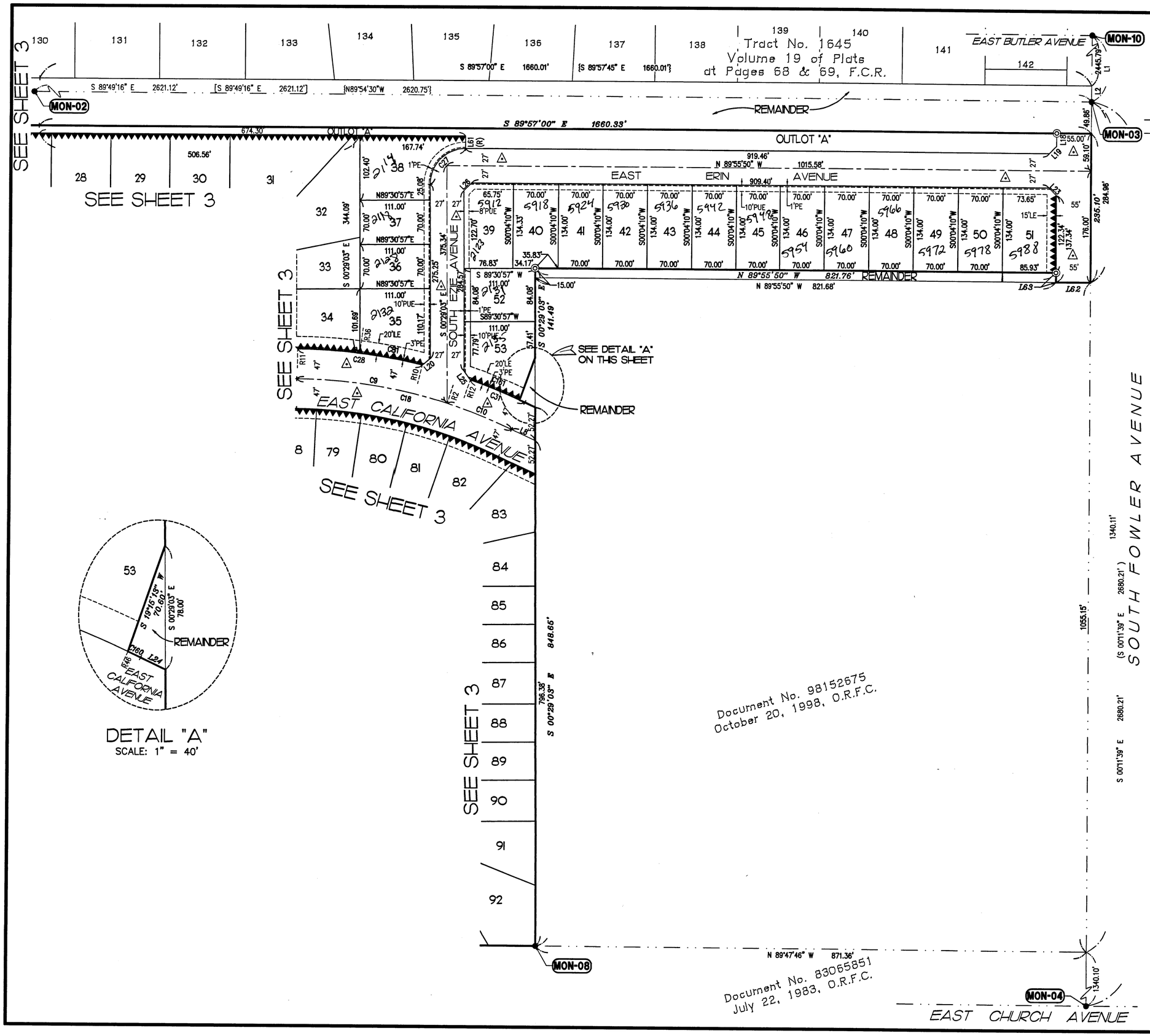

DETAIL "A"
SCALE: 1" = 40'

SCALE 1" = 100'

OFFICIAL ADDRESS NUMBERS
WHICH APPEARS ON THIS PAGE MUST BE INSTALLED
BEFORE FINAL INSPECTION AS PER SECTION 12-1304
F.M.C. (MINIMUM SIZE 3" HIGH WITH ¼" STROKE)
ISSUED BY _____ DATE 9/26/03

REVISIONS
09/18/03 - RE

BY: ESPINOZA -04/04/03
IBA CADFILE: 02046FM

C:\My Documents\02046fm.dwg 09/18/2003 01:22:45 PM PDT