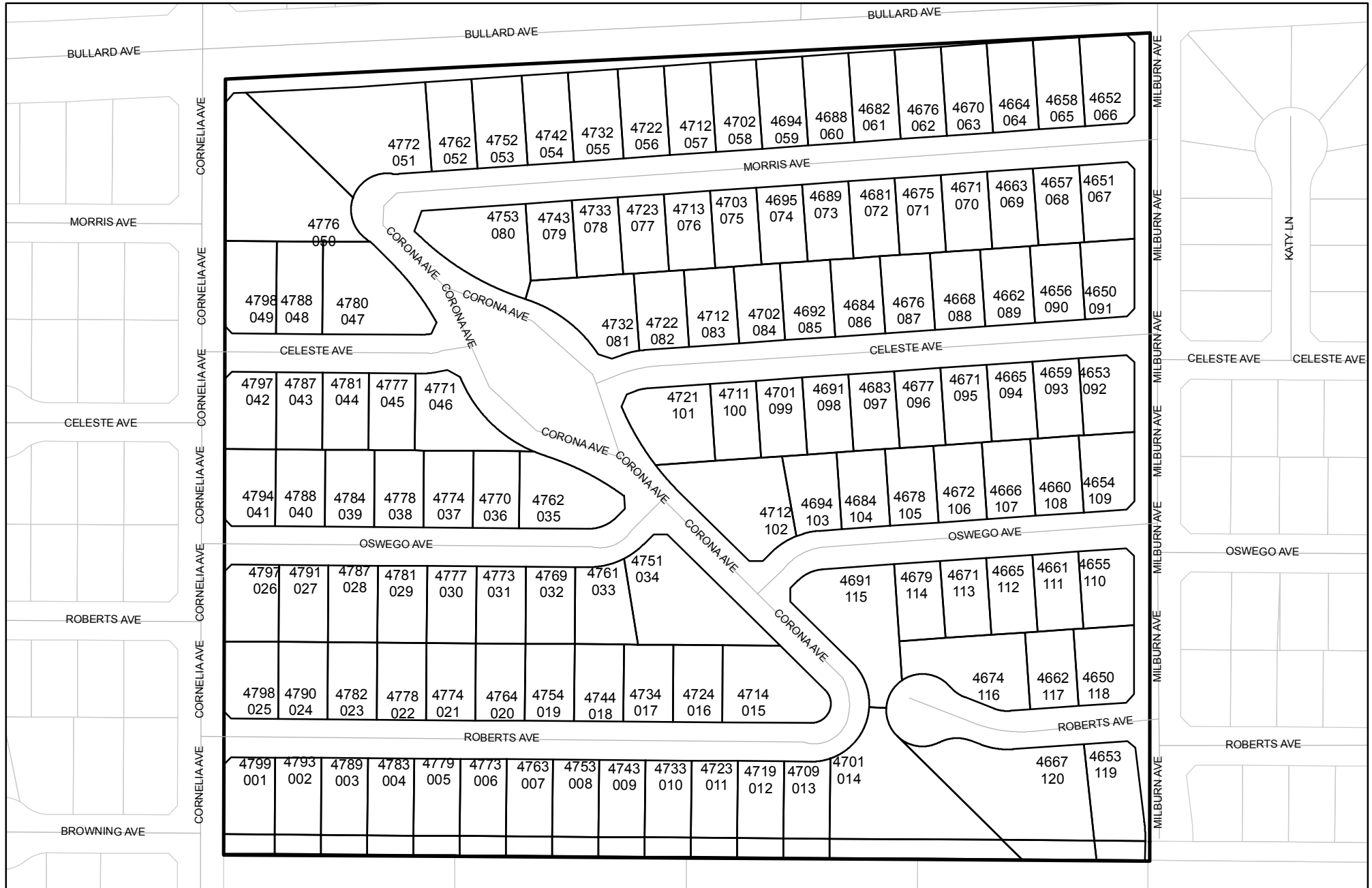




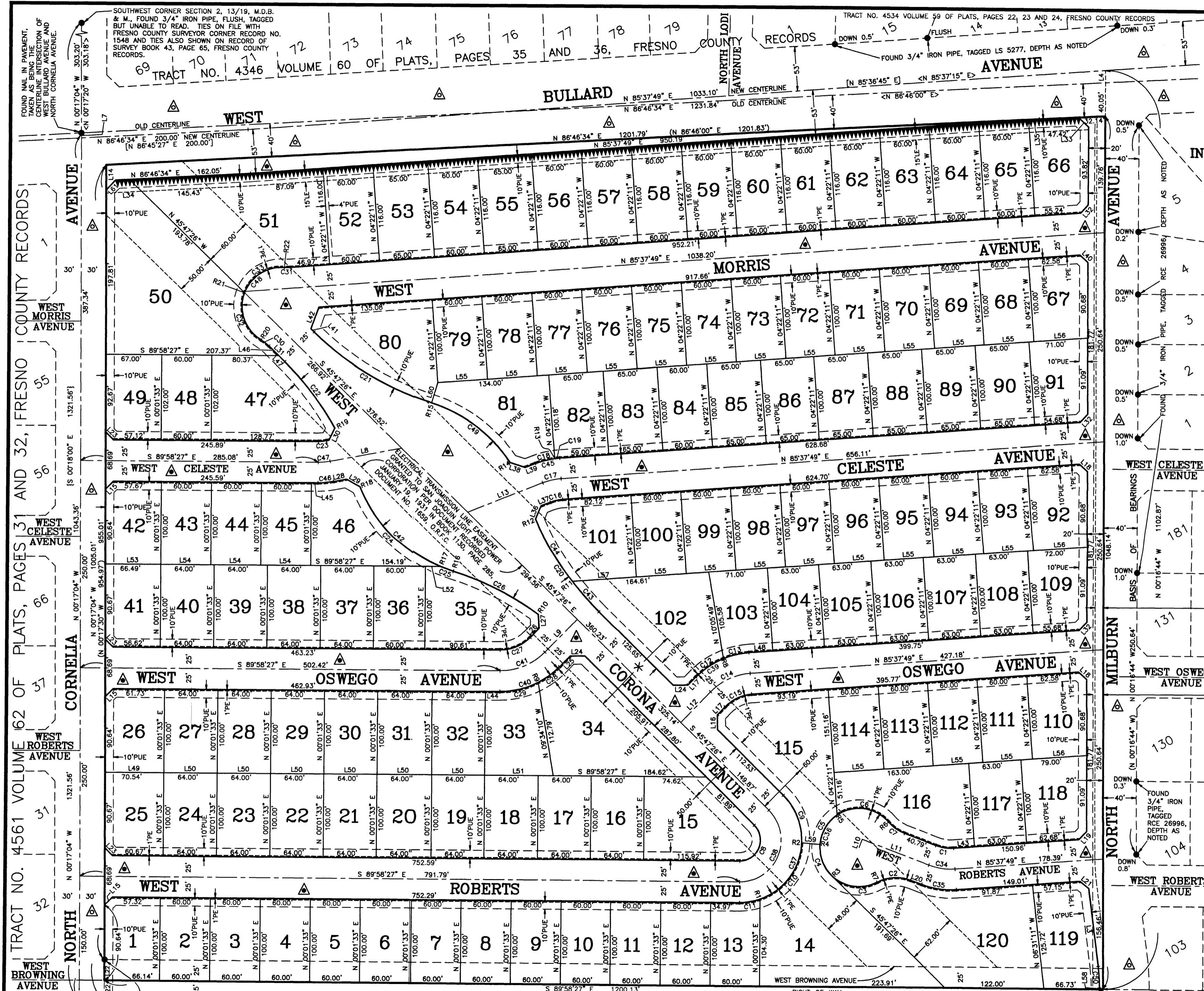
# Street Names, Addresses and (Lot Numbers) for T5098

Prepared on Tue Jun 06 23:31:03 2017

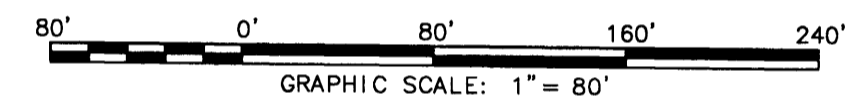


# TRACT NO. 5098

IN THE CITY OF FRESNO, FRESNO COUNTY, CALIFORNIA  
 SURVEYED AND PLATED IN MAY, 2003  
 BY HARBOUR AND ASSOCIATES  
 CONSISTING OF 3 SHEETS  
 SHEET 2 OF 3



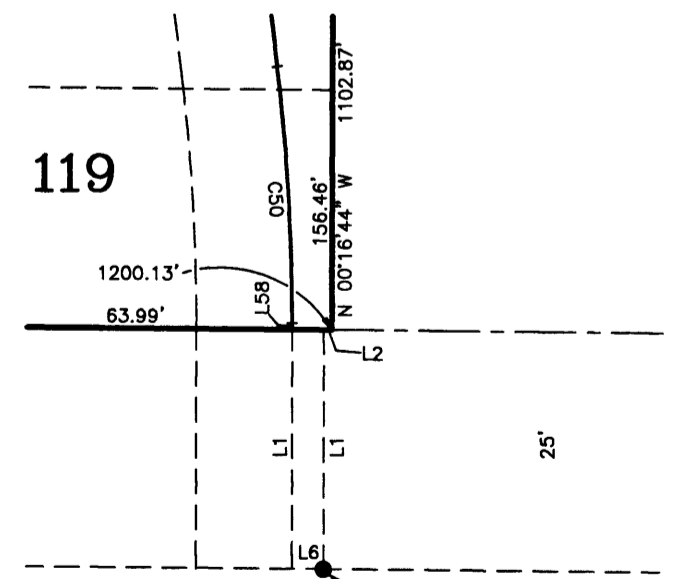
TRACT NO. 4561 VOLUME 62 OF PLATS, PAGES 31 AND 32, FRESNO COUNTY RECORDS  
 WEST MORRIS AVENUE  
 WEST CELESTE AVENUE  
 WEST OSWEGO AVENUE  
 WEST ROBERTS AVENUE  
 WEST BROWNING AVENUE  
 CORNELIA  
 NORTH  
 WEST CELESTE AVENUE  
 WEST MORRIS AVENUE  
 WEST BULLARD AVENUE AND NORTH CORNELIA AVENUE  
 TRACT NO. 4818 McCAFFREY COMMUNITY NO. 8 VOLUME 61 OF PLATS, PAGES 88, 89 AND 90, FRESNO COUNTY RECORDS  
 WEST CELESTE AVENUE  
 WEST OSWEGO AVENUE  
 WEST ROBERTS AVENUE  
 WEST BROWNING AVENUE  
 NORTH  
 WEST CELESTE AVENUE  
 WEST MORRIS AVENUE  
 WEST BULLARD AVENUE AND NORTH CORNELIA AVENUE



SEE SHEET NO. 3 FOR LEGEND AND DATA TABLES

EASEMENT FOR PUBLIC STREET PURPOSES GRANTED TO THE CITY OF FRESNO PER DOCUMENT NO. 98101895 RECORDED JULY 22, 1998, O.R.F.C.

12.5' WIDE PIPELINE EASEMENT GRANTED TO FRESNO METROPOLITAN FLOOD CONTROL DISTRICT PER DOCUMENT NO. 94060526 RECORDED APRIL 6, 1994, O.R.F.C.



TRACT NO. 4840 VOLUME 62 OF PLATS, PAGES 82 & 83, FRESNO COUNTY RECORDS

FOUND 1" IRON PIPE, DOWN 1.5', TAGGED LS 4823  
 FOUND 3/4" IRON PIPE, BENT, TAGGED PLS 6360  
 BULLARD LANDS IRRIGATED

SUBDIVISION NO. 6 VOLUME 8 OF PLATS, PAGES 25 AND 26, FRESNO COUNTY RECORDS

SEE DETAIL A

ELECTRICAL TRANSMISSION LINE EASEMENT GRANTED TO PG&E PER DOCUMENT RECORDED JUNE 25, 1948 IN BOOK 2645, PAGE 487, DOCUMENT NO. 30831, O.R.F.C.



**Harbour & Associates**  
 Civil Engineers  
 375 Woodworth Avenue, Suite 103 • Clovis, California 93612  
 (559) 325 7676 • Fax (559) 325 7699 • e-mail ha\_ca@msn.com