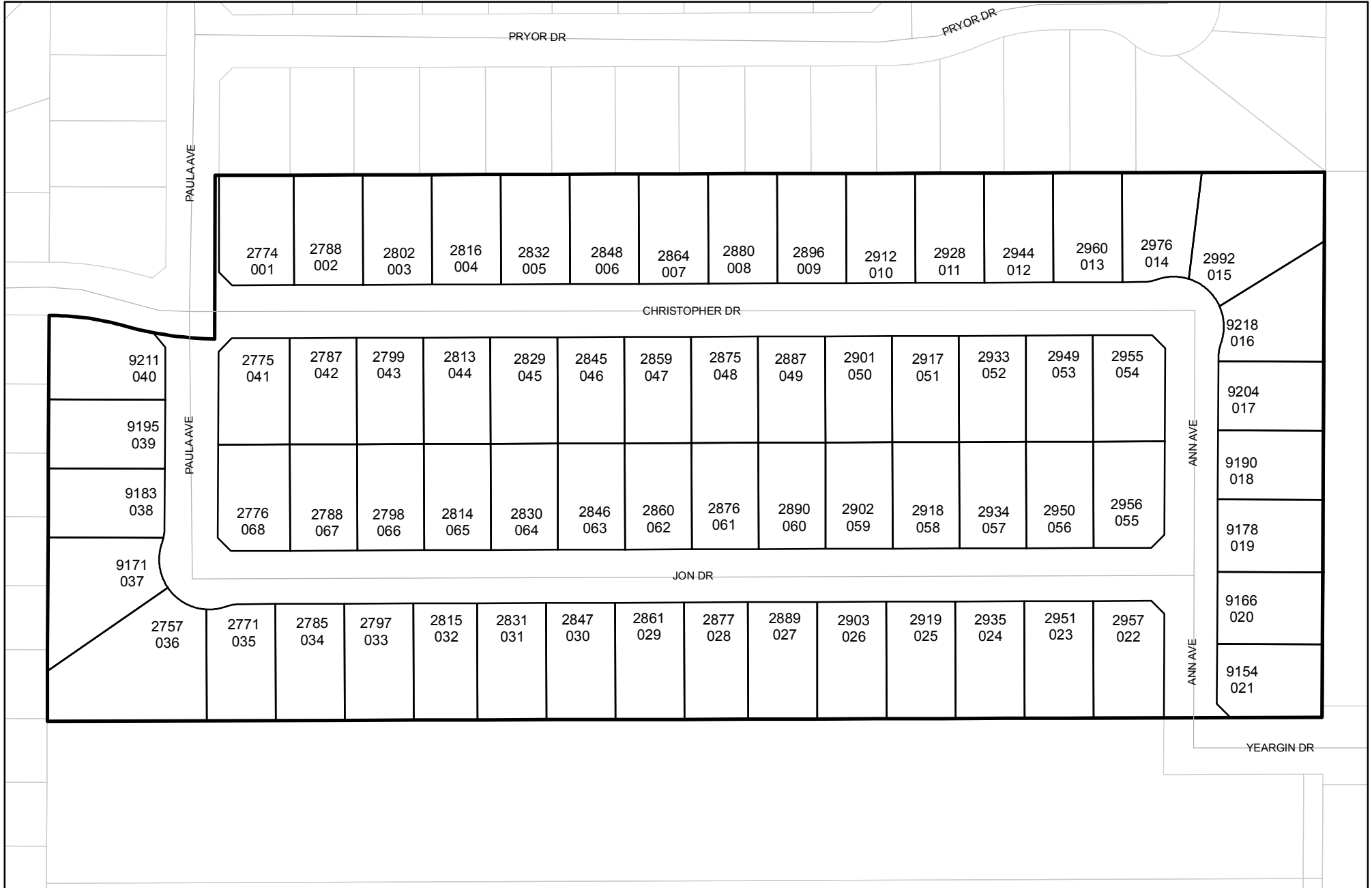




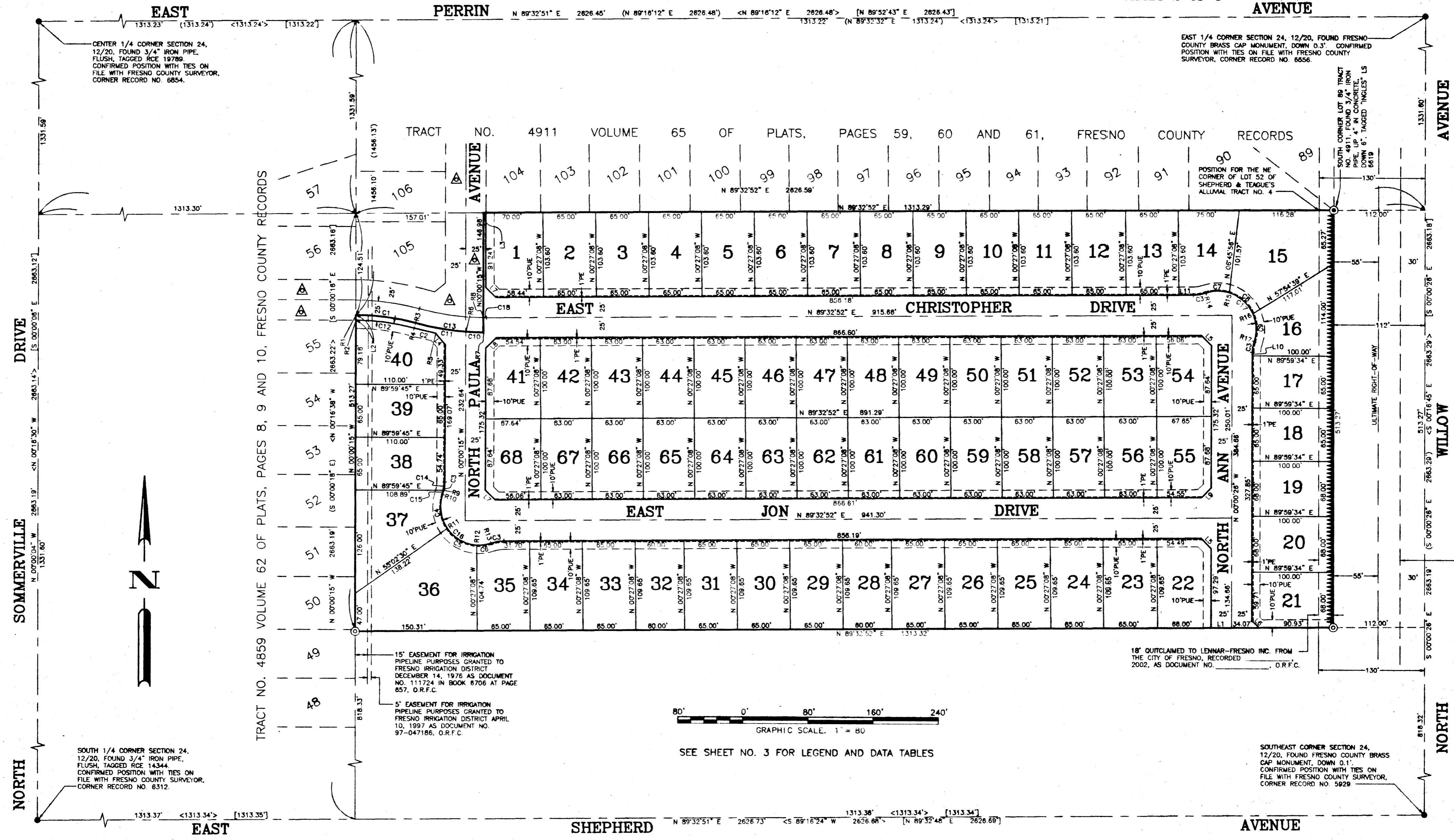
Prepared on Fri Mar 16 22:14:57 2018

Street Names, Addresses and (Lot Numbers) for T5048



TRACT NO. 5048

IN THE CITY OF FRESNO, FRESNO COUNTY, CALIFORNIA
 SURVEYED AND PLATTED IN JUNE, 2002
 BY HARBOUR AND ASSOCIATES
 CONSISTING OF 3 SHEETS
 SHEET 2 OF 3



CENTER 1/4 CORNER SECTION 24, 12/20, FOUND 3/4" IRON PIPE, FLUSH, TAGGED RCE 19789. CONFIRMED POSITION WITH TIES ON FILE WITH FRESNO COUNTY SURVEYOR, CORNER RECORD NO. 6854.

EAST 1/4 CORNER SECTION 24, 12/20, FOUND FRESNO COUNTY BRASS CAP MONUMENT, DOWN 0.3'. CONFIRMED POSITION WITH TIES ON FILE WITH FRESNO COUNTY SURVEYOR, CORNER RECORD NO. 6555.

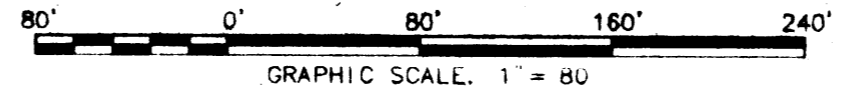
SOUTH CORNER LOT 89 TRACT NO. 4911, FOUND 3/4" IRON PIPE, UP 4" IN CONCRETE, DOWN 6", TAGGED "INCHES" LS 6619

POSITION FOR THE NE CORNER OF LOT 42 OF SHEPHERD & TENGUE'S ALLUMAL TRACT NO. 4

100' WIDE FORMER RAILROAD RIGHT-OF-WAY AS PER THAT CERTAIN OUTCLAIM DEED BY THE SOUTHERN PACIFIC RAILROAD COMPANY TO THE CITY OF FRESNO, RECORDS NUMBER 24, 1997 AS DOCUMENT NO. 97186047, O.R.F.C.

15' EASEMENT FOR IRRIGATION PIPELINE PURPOSES GRANTED TO FRESNO IRRIGATION DISTRICT DECEMBER 14, 1976 AS DOCUMENT NO. 111724 IN BOOK 8706 AT PAGE 657, O.R.F.C.
 5' EASEMENT FOR IRRIGATION PIPELINE PURPOSES GRANTED TO FRESNO IRRIGATION DISTRICT APRIL 19, 1997 AS DOCUMENT NO. 97-047186, O.R.F.C.

18' OUTCLAIMED TO LENNAR-FRESNO INC. FROM THE CITY OF FRESNO, RECORDED 2002, AS DOCUMENT NO. _____, O.R.F.C.



SEE SHEET NO. 3 FOR LEGEND AND DATA TABLES

SOUTH 1/4 CORNER SECTION 24, 12/20, FOUND 3/4" IRON PIPE, FLUSH, TAGGED RCE 14344. CONFIRMED POSITION WITH TIES ON FILE WITH FRESNO COUNTY SURVEYOR, CORNER RECORD NO. 6312.

SOUTHEAST CORNER SECTION 24, 12/20, FOUND FRESNO COUNTY BRASS CAP MONUMENT, DOWN 0.1'. CONFIRMED POSITION WITH TIES ON FILE WITH FRESNO COUNTY SURVEYOR, CORNER RECORD NO. 5929

Harbour & Associates
 Civil Engineers
 375 Woodworth Avenue, Suite 103 • Clovis, California 93612
 (559) 325 7676 • Fax (559) 325 7698 • e-mail: ha.ca@gmail.com