Street Names, Addresses and (Lot Numbers) for T4868

Prepared on Wed Dec 14 23:11:53 2016

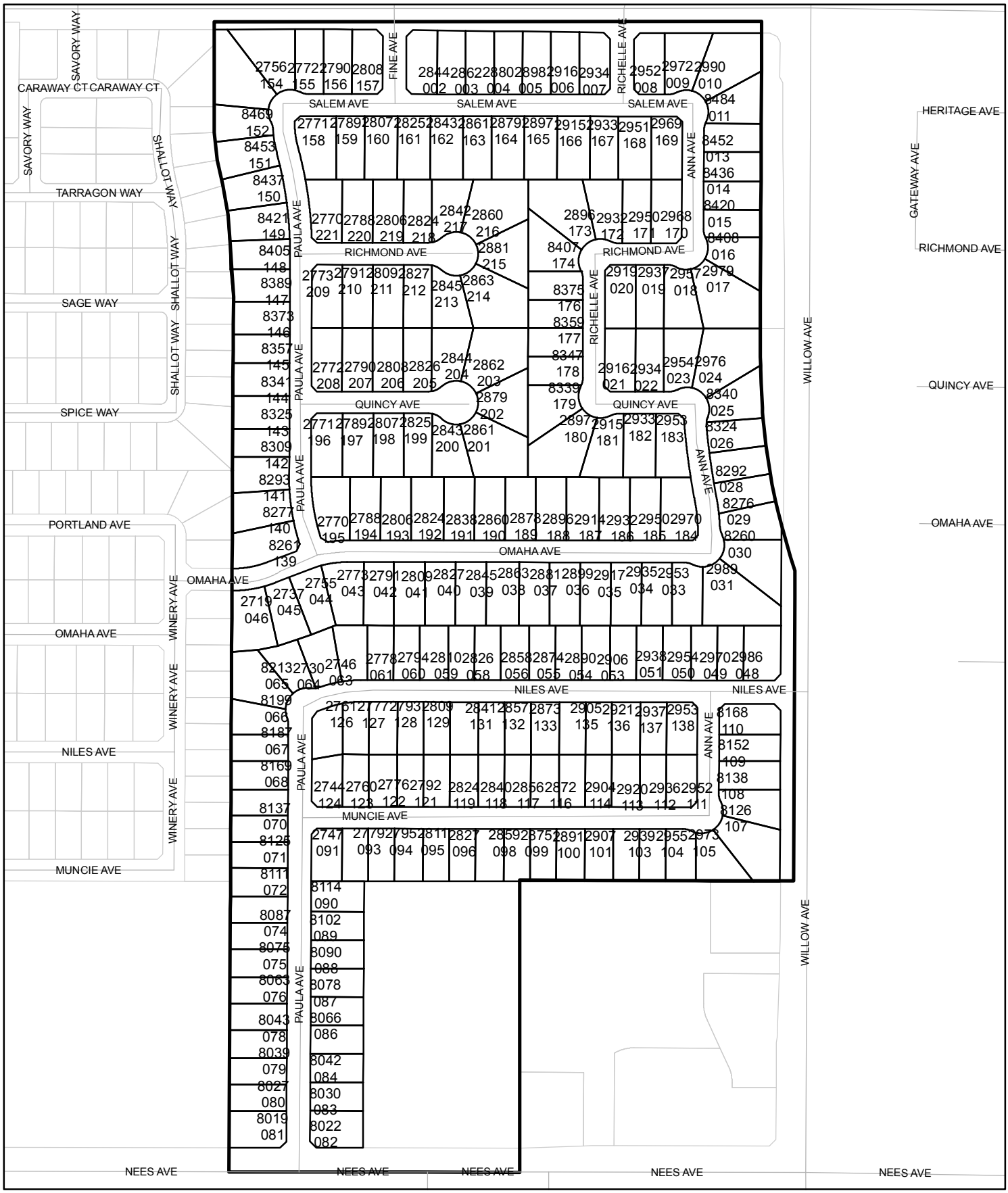

MAP OF
TRACT NO. 4868

IN THE CITY OF FRESNO
FRESNO COUNTY, CALIFORNIA

SURVEYED AND PLATTED IN OCTOBER, 1999
BY DUNKEL ASSOCIATES

CONSISTING OF FIVE SHEETS
SHEET 3 OF 5 SHEETS

SEE SHEET TWO FOR BASIS OF BEARINGS AND LEGEND

SEE SHEET FIVE FOR CURVE, LINE AND RADIAL TABLES

CENTER QUARTER CORNER OF SECTION 25, 12/20, POSITION FALLS ON MANHOLE – CORNER POSITION VERIFIED PER TIES ON FILE WITH FRESNO COUNTY SURVEYOR CR. #4819.

EAST CORNER OF SECTION 25, 12/20, FOUND FRESNO COUNTY BRASS CAP, DOWN 2", TIES ON FILE WITH FRESNO COUNTY SURVEYOR CR #4931.

(N 89°38'02" E) N 89°38'02" E (1316.76') 1316.76

(2633.53') 2633.53

EAST TEAGUE AVENUE (1316.77') 1316.77

N 89°38'02" E 1251.18'

N 89°34'22" W 436.79'

N 89°38'02" E 277.57'

EAST SALEM AVENUE N 89°44'53" E 861.15'

EAST RICHMOND AVENUE N 89°44'53" E 253.03'

EAST RICHMOND AVENUE N 89°44'53" E 225.50'

EAST QUINCY AVENUE N 89°44'53" E 255.03'

EAST QUINCY AVENUE N 89°44'53" E 358.50'

EAST OMAHA AVENUE N 89°44'53" E 827.20'

EAST OMAHA AVENUE N89°44'53"E 769.62'

EAST OMAHA AVENUE 789.96'

NORTH CHESTNUT AVENUE (N 00°01'16" W) N 00°01'16" W (2656.44') 2656.44'

NORTH WILLOW AVENUE S 00°03'48" E (S 00°03'48" E) [N 00°06'33" W] (2663.43') [2663.45']

NORTH PAULA AVENUE N 00°02'39" W 1968.42'

NORTH FINE AVENUE N00°06'52"W 253.08'

NORTH ANN AVENUE N00°03'48"W 670.59'

NORTH RICHELLE AVENUE

NORTH SHALLOT WAY

EAST CARAWAY COURT

EAST TARRAGON WAY

EAST SAGE WAY

EAST SPICE WAY

EAST PORTLAND AVENUE

NORTH WINERY AVENUE

EAST OMAHA AVENUE

TRACT NO. 4823
Volume 61 of Plats
at Pages 85 & 87, F.C.R.

TRACT NO. 4736
Volume 61 of Plats
at Pages 84 & 85, F.C.R.

BASS OF BEARINGS

SCALE 1" = 100'

REVISIONS
03/05/02 • JMS
05/02/02 • DMH

PC# 1 - MERRICK - 02/15/00
DUNKEL CADFILE: 9802bFM3

SEE SHEET 4

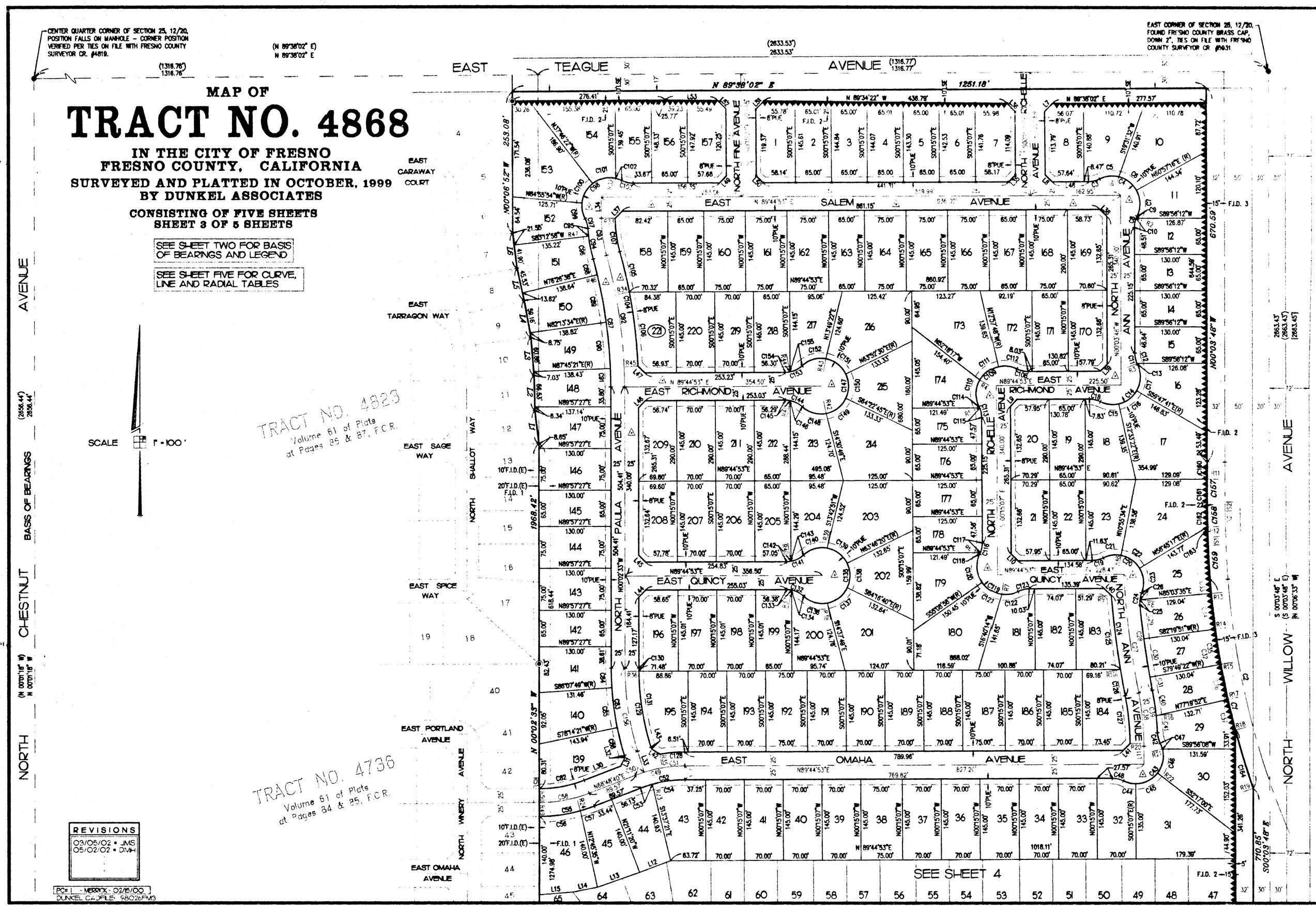

MAP OF
TRACT NO. 4868
IN THE CITY OF FRESNO
FRESNO COUNTY, CALIFORNIA
SURVEYED AND PLATTED IN OCTOBER, 1999
BY DUNKEL ASSOCIATES
CONSISTING OF FIVE SHEETS
SHEET 3 OF 5 SHEETS
SEE SHEET TWO FOR BASIS OF BEARINGS AND LEGEND
SEE SHEET FIVE FOR CURVE, LINE AND RADIAL TABLES
CENTER QUARTER CORNER OF SECTION 25, 12/20, POSITION FALLS ON MANHOLE - CORNER POSITION VERIFIED PER TIES ON FILE WITH FRESNO COUNTY SURVEYOR CR. #4819.
EAST CORNER OF SECTION 25, 12/20, FOUND FRESNO COUNTY BRASS CAP, DOWN 2", TIES ON FILE WITH FRESNO COUNTY SURVEYOR CR. #5931.
EAST TEAGUE AVENUE
EAST SALEM AVENUE
EAST RICHMOND AVENUE
EAST QUINCY AVENUE
EAST OMAHA AVENUE
NORTH FINE AVENUE
NORTH RICHELLE AVENUE
NORTH ANN AVENUE
NORTH PAULA AVENUE
NORTH WILLOW AVENUE
NORTH CHESTNUT AVENUE
NORTH SHALLOT WAY
NORTH WINERY AVENUE
EAST CARAWAY COURT
EAST TARRAGON WAY
EAST SAGE WAY
EAST SPICE WAY
EAST PORTLAND AVENUE
EAST OMAHA AVENUE
SCALE 1" = 100'
TRACT NO. 4823
Volume 61 of Plats at Pages 85 & 87, F.C.R.
TRACT NO. 4736
Volume 61 of Plats at Pages 84 & 85, F.C.R.
SEE SHEET 4
REVISIONS
03/05/02 • JMS
05/02/02 • DMH
PC# 1 - MERRICK - 02/15/00
DUNKEL CADFILE: 98026FM3

MAP OF
TRACT NO. 4868

IN THE CITY OF FRESNO
FRESNO COUNTY, CALIFORNIA
SURVEYED AND PLATTED IN OCTOBER, 1999
BY DUNKEL ASSOCIATES

CONSISTING OF FIVE SHEETS
SHEET 4 OF 5 SHEETS

SEE SHEET TWO FOR BASIS OF BEARINGS AND LEGEND
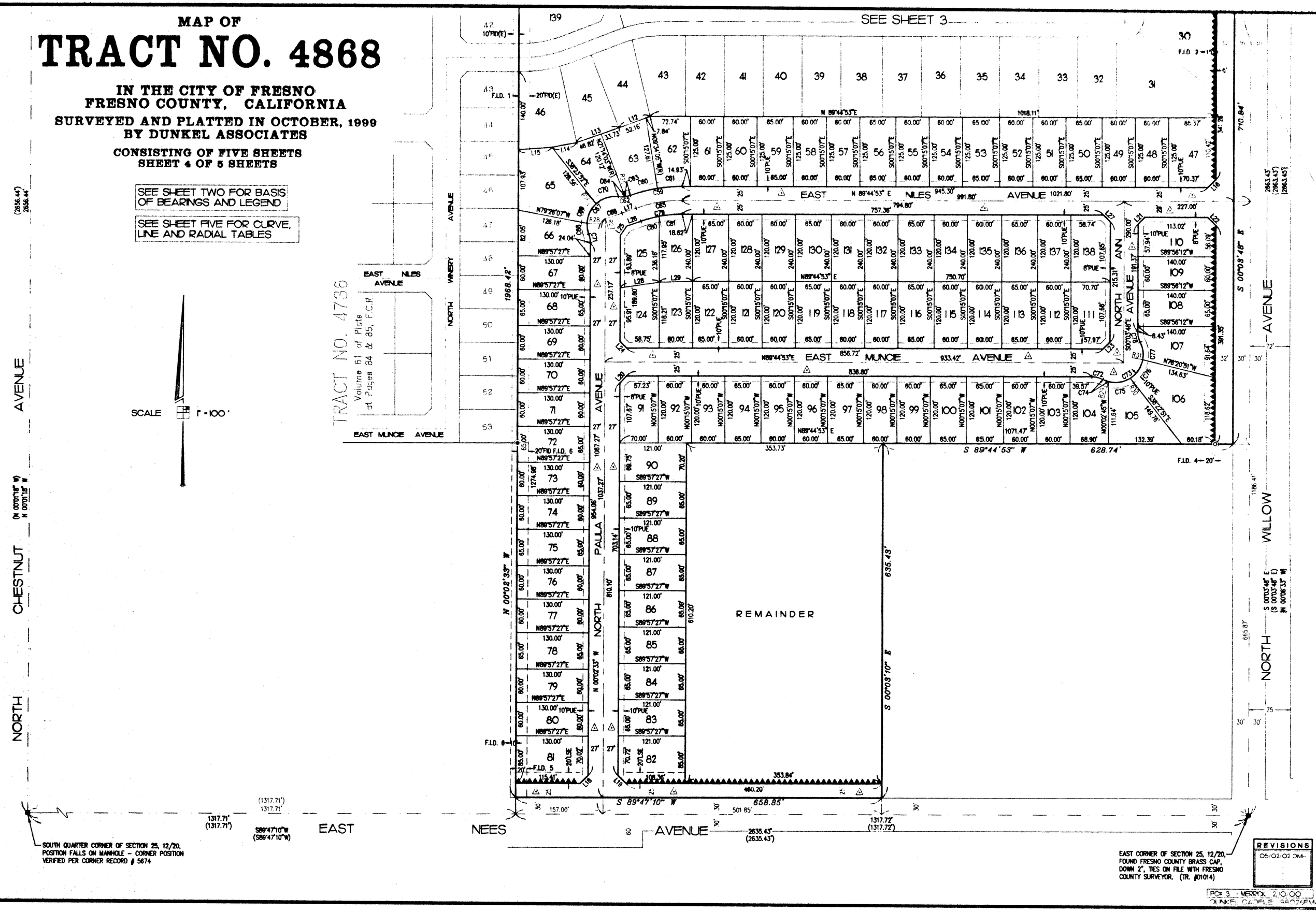
SEE SHEET FIVE FOR CURVE, LINE AND RADIAL TABLES